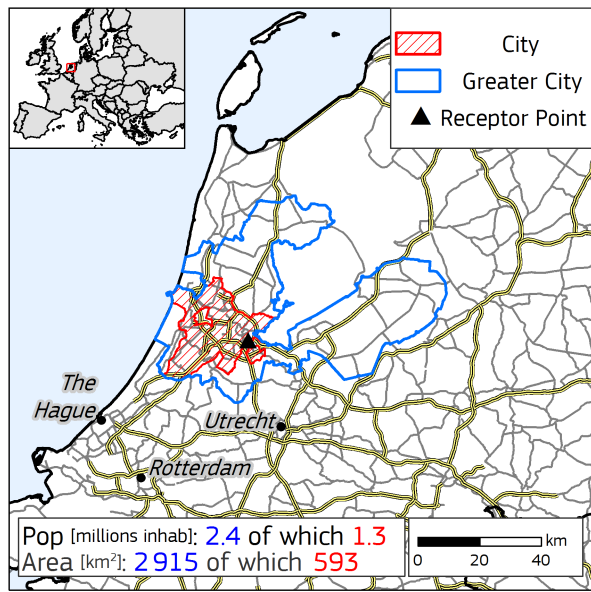
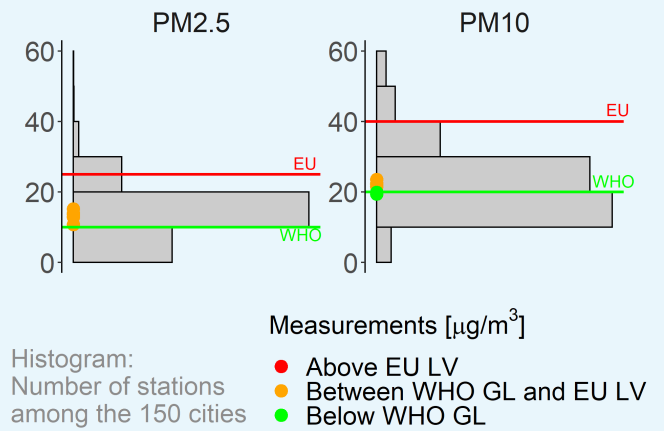


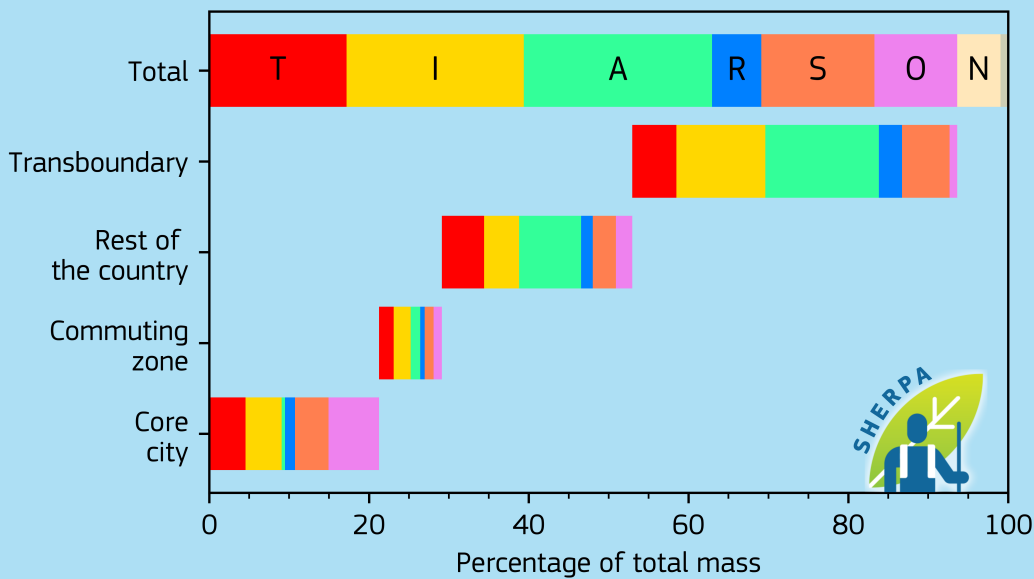
Netherlands, Amsterdam



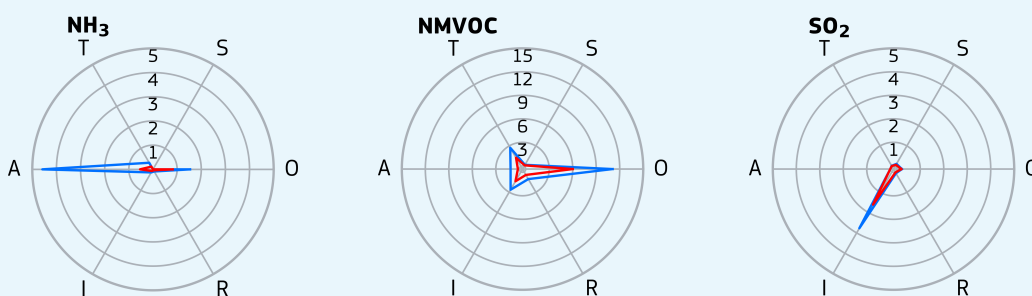
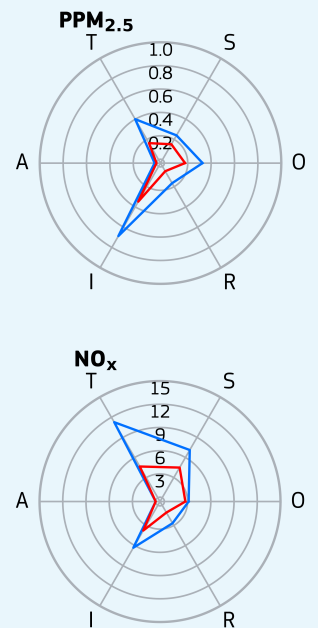
Yearly average urban concentrations (2018)



PM_{2.5} Spatial and sectoral allocation (SHERPA v.2.2.0)



Emissions [kton/year]



- T - Transport
- I - Industry
- A - Agriculture
- R - Residential
- S - Shipping
- O - Other
- N - Natural
- E - External
- Greater city
- Core city